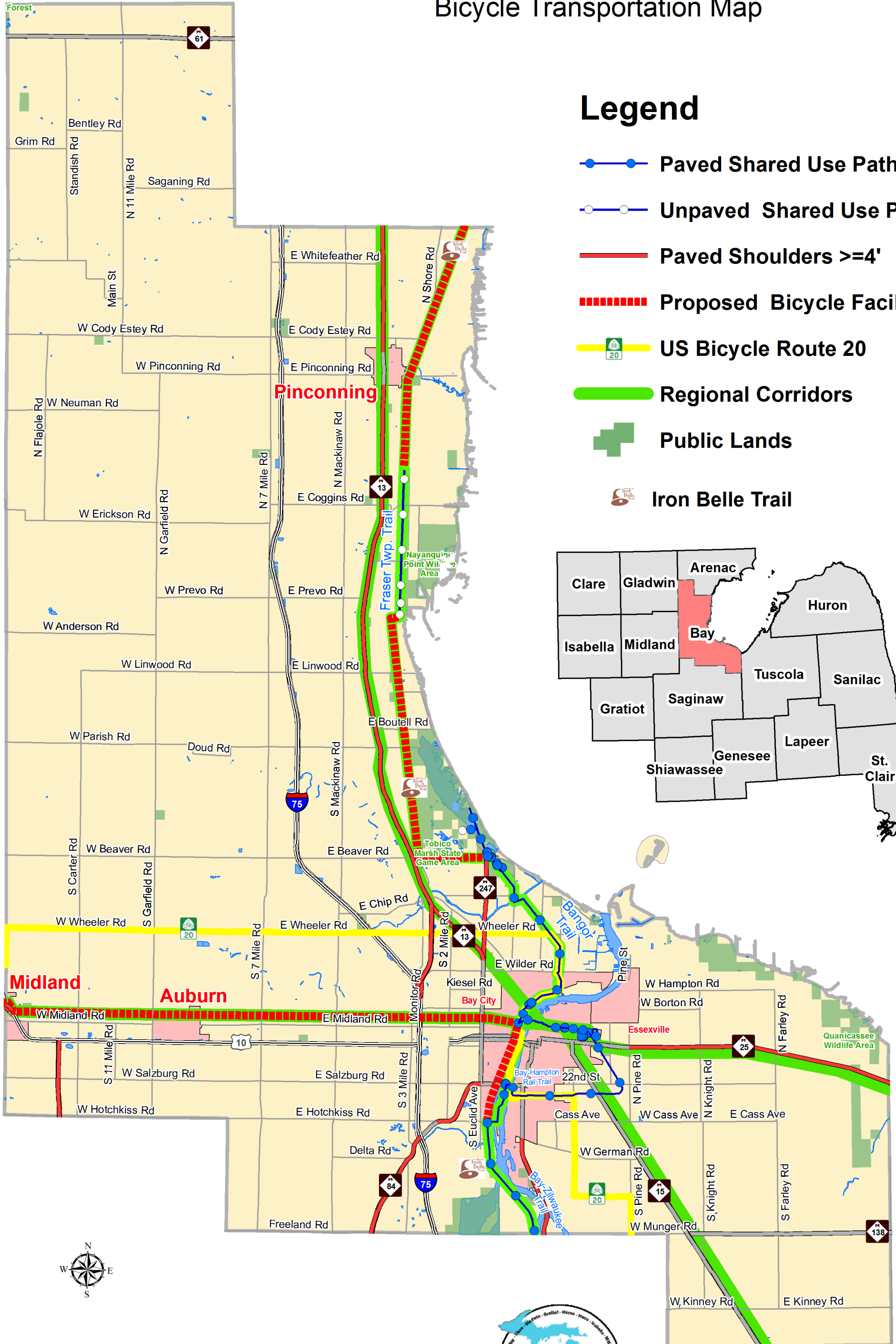


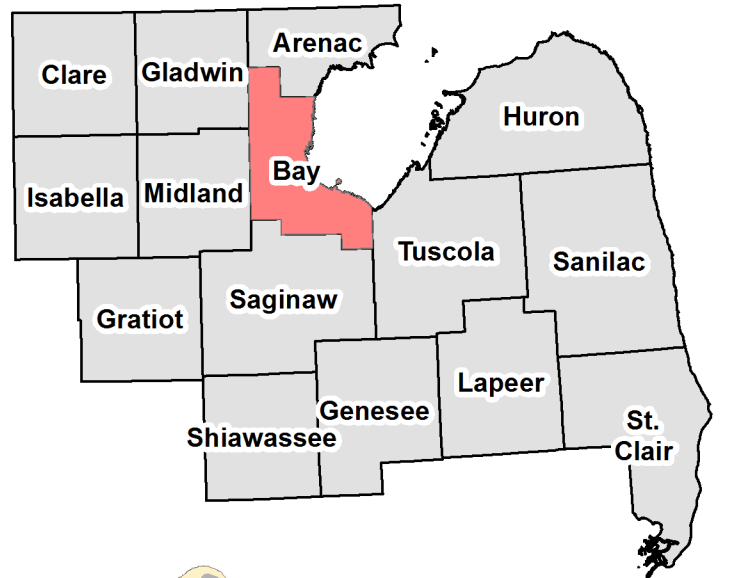
Bay County

Proposed & Existing Bicycle Transportation Map




Legend

- Paved Shared Use Path
- Unpaved Shared Use Path
- Paved Shoulders >=4'
- Proposed Bicycle Facilities
- US Bicycle Route 20
- Regional Corridors
- Public Lands
- Iron Belle Trail



1 in = 3 miles



Created 12/18/2018

East Michigan Council of Governments
 3144 Davenport Ave. Suite 200
 Saginaw, MI 48602
 989-797-0800 Fax 989-797-0896
www.emcog.org