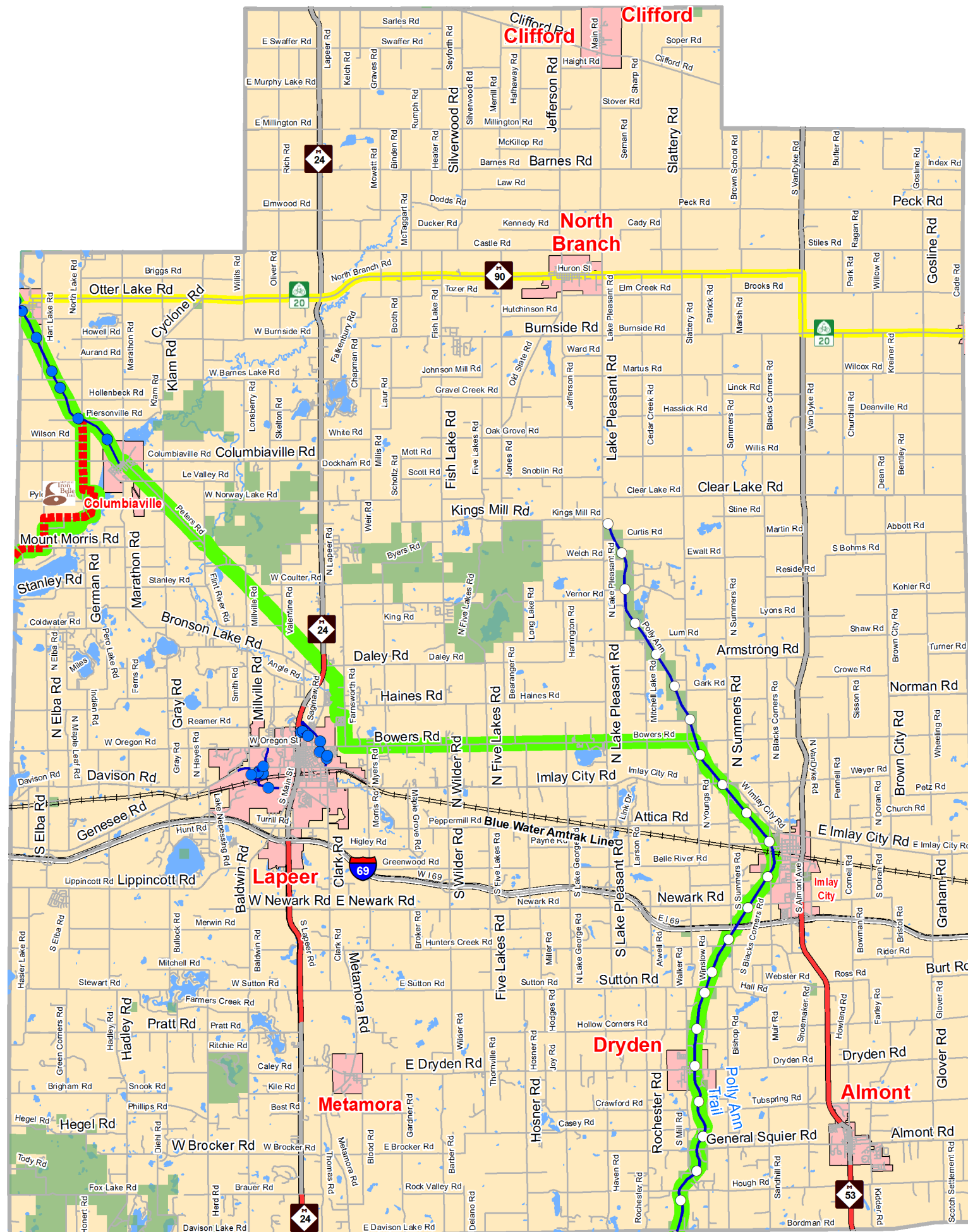


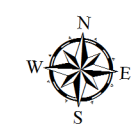
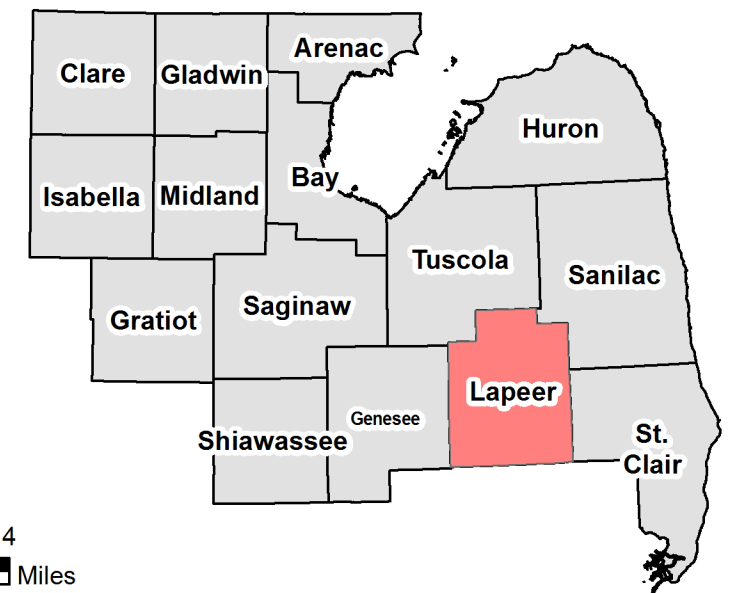
Lapeer County

Proposed & Existing Bicycle Transportation Map



Legend

- Paved Shared Use Path
- Unpaved Shared Use Path
- Bicycle Lanes
- Paved Shoulders >=4'
- Blue Water Amtrak Line
- Proposed Bicycle Facilities
- US Bicycle Route 20
- Regional Corridors
- Public Lands
- Iron Belle Trail



1 in = 3 miles



East Michigan Council of Governments
 3144 Davenport Ave. Suite 200
 Saginaw, MI 48602
 989-797-0800 Fax 989-797-0896
www.emcog.org



Created 12/18/2018